



City of Smithville, Missouri

Board of Aldermen - Work Session Agenda

Tuesday, November 19, 2024

6:30 p.m. – City Hall Council Chambers and Via Videoconference

Anyone who wishes to view the meeting may do so in real time as it will be streamed live on the City's YouTube page.


For Public Comment via Zoom, please email your request to the City Clerk at ldrummond@smithvillemo.org prior to the meeting to be sent the meeting Zoom link.

1. Call to Order
2. Review Design Layout for Riverwalk and Second Creek
3. Adjourn

Join Zoom Meeting
<https://us02web.zoom.us/j/89714048661>

Meeting ID: 897 1404 8661
Passcode: 991814



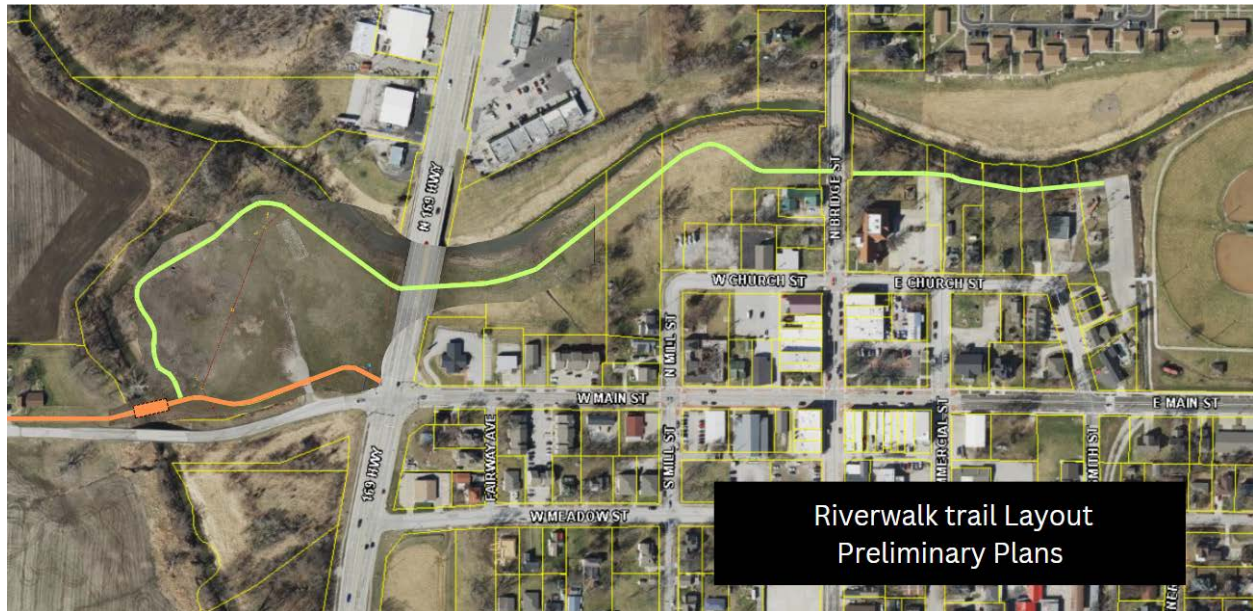
	<div>STAFF</div> <div>REPORT</div>
Date:	November 14, 2024
Prepared By:	Charles Soules, Public Works Director
Subject:	Second Creek Sidewalks and Riverwalk Trail Update

In 2023, the City of Smithville secured grant funding through Mid America Regional Council for the Riverwalk Trail and Second Creek Bridge Road Sidewalk projects and contracted the engineering firm GBA for their design. Construction of these projects is anticipated for 2026.

The Second Creek Bridge Road Sidewalk project will feature an 8-foot-wide path along Second Creek Bridge Road, extending from US 169 to Wright Valley Road. It will also include a pedestrian bridge over the creek and a safety signal at the intersection of Prairie Rose Street. This project will provide a connection between neighborhoods on the west side of US 169 and the downtown area.



The Riverwalk Trail will feature an 8-foot-wide concrete sidewalk extending from Heritage Park to Highway 169, where it will connect to the Second Creek Bridge Road Sidewalk Project. The trailhead will begin at the parking lot on the east side of Heritage Park, cross US 169 beneath the bridge, and continue to connect with Second Creek Bridge Road.



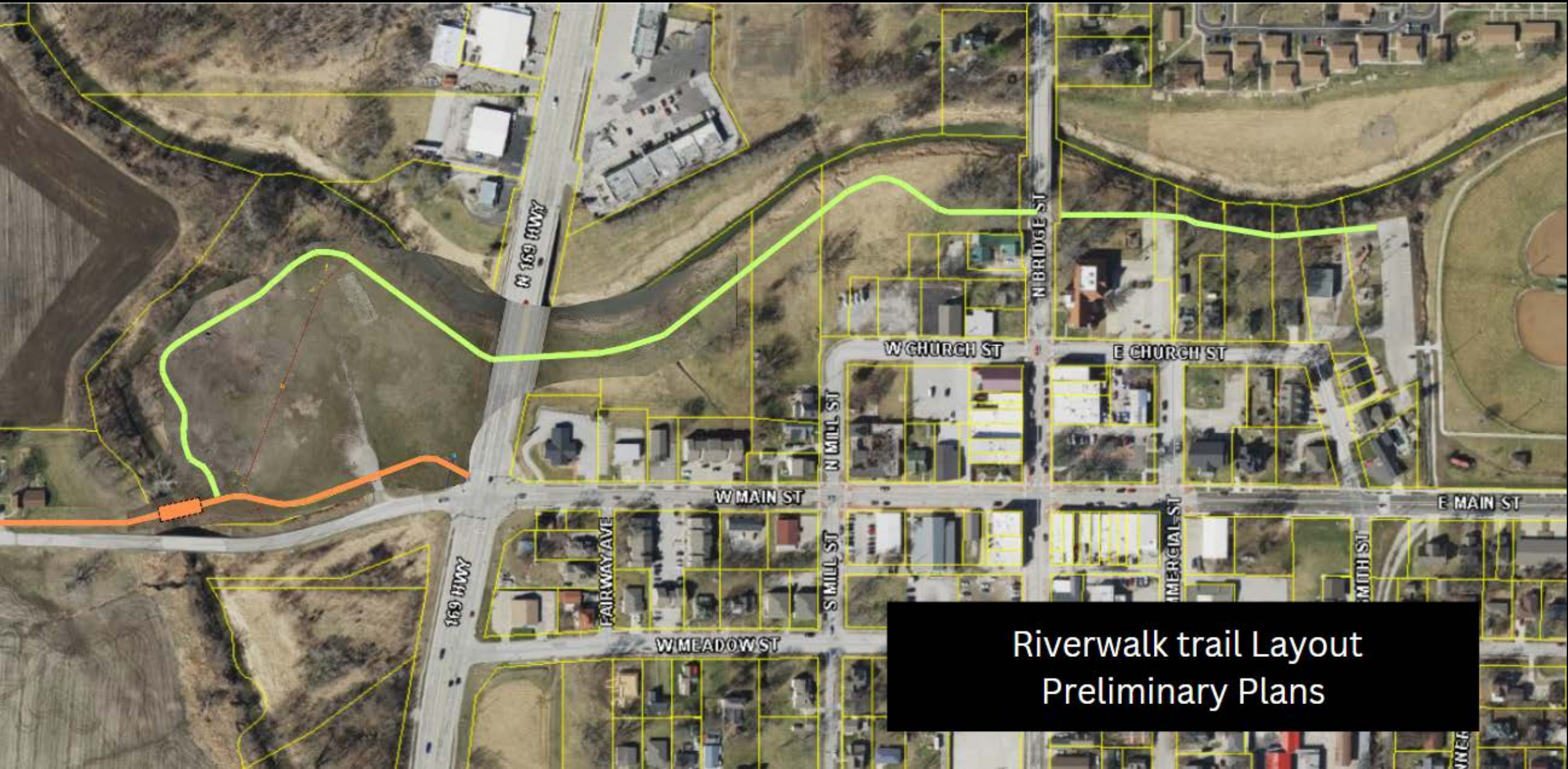
Most of these improvements will be constructed within the public right-of-way. However, the City may still require some temporary and permanent easements. The preliminary plans are currently under review by MoDOT, and once we receive clearance to proceed with right-of-way acquisition, we will notify residents.

At Tuesday's work session, staff will review this information with the Governing Body. Area residents for both projects have also been invited to view/review the plan and provide feedback.

**Second Creek Bridge Rd Sidewalk
&
Riverwalk trail**



Second Creek Bridge Rd Sidewalk Layout
Preliminary Plans



Riverwalk trail Layout
Preliminary Plans